


# Queenstown Street Map



To Coronet Peak  
15 Kms  
↑









Queenstown Hill  


To Frankton  
and Airport  
5 Kms  
↗



To Glenorchy  
←



- ### Key
-  Church
  -  Information Centre
  -  Post Office
  -  Car Park
  -  Play Ground
  -  School
  -  Toilet
  -  Walkway